

The Jewish Cemetery of Dubossary (Dubăsari), New Section

before 1917, Dubossary was part of Kherson Gubernia.
Now it is part of Pridnestrovskaya Moldavskaya Republic,
also known as Transnistria Republic

ЕВРЕЙСКОЕ КЛАДБИЩЕ, Новая часть Дубоссары, Молдавия

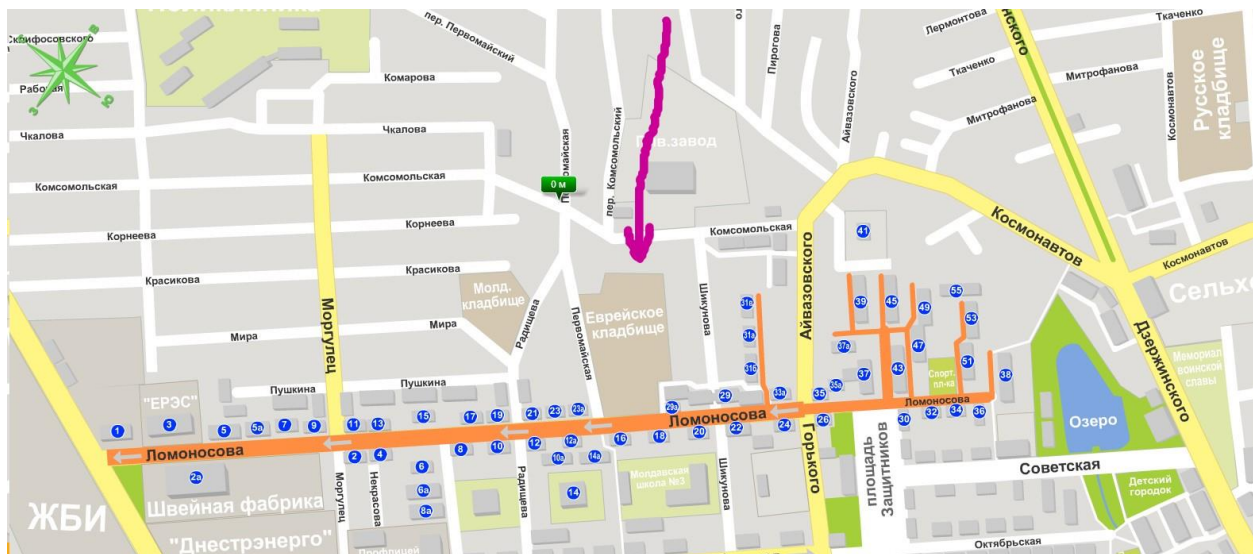
Final report, Yefim Kogan, May 30, 2014

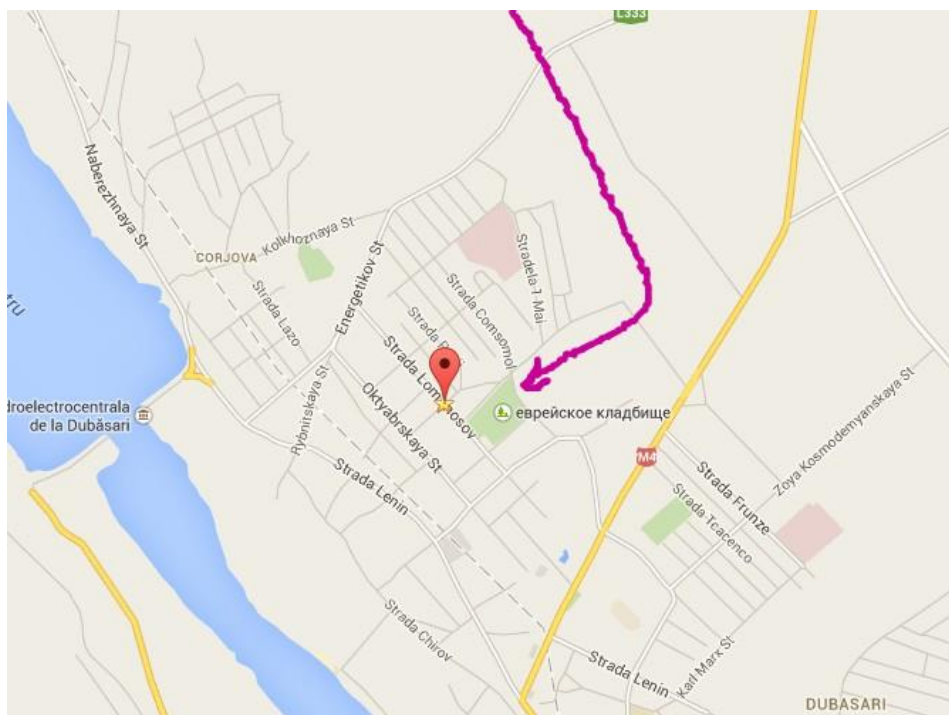
For the history of Jews in Dubossary, and genealogy, please go to KehilaLinks website
<http://kehilalinks.jewishgen.org/dubasari/>.

The project was started by JewishGen, Bessarabia SIG in February of 2014. All the photographs were done by Ozias Ukshteyn, who is a resident of Dubossary and the head of the Jewish community in that town. See article “Holocaust Memorial to Victims of fascism”, written by Ozias at <http://www.jewishgen.org/Bessarabia/files/holocaust/DubossaryHolocaustMemorial.pdf>.

Address: **25 Lomonosova Street, Dubossary**, located in center of the town.


Jewish Cemetery on the Russian Map:





On the Google Map

The Jewish Cemetery of Dubossary consists of two major sections: Old section, where the burials are dates up to 1930s and a New section, where most of the burials are from after the war, from the end of 1940s up to the current time.



View at the Old Section of the Dubossary Jewish cemetery. The indexing and photographing of this Section will be done in 2014-2015.

All the photos in this article are taken by Ozias Ukshteyn, Dubossary.



View at the New section of the cemetery.

This is a completion of indexing and photographing of the New Section of the cemetery. The Old Section is much larger and it will take about 6-9 months to complete.

New Section

Number of burials: **235**, this is the number of records submitted to JewishGen. There are also **15** burial sites in that section with unknown graves. They are available at the Bessarabia SIG / Cemetery section or directly at [Unknown Dubossary New Section graves](#).

Photographs: **222**

Language of the inscriptions: **mostly Russian, but there are several in Hebrew.**

Dates: **Burials in this section are from end of 1940s up to 2013.**



One of the Unknown graves

The New Section has a re-burial site from a very old Jewish Cemetery in Dubossary. The old cemetery was destroyed in 1950-1955 during construction of the hydropower plant on the Dniester River in Dubossary. Now there is a DOSAAF (auto club) built at the location of the cemetery.



Re-burial site with 5 graves from the old Jewish Cemetery

A tablet erected at the DOSAAF building at site of the old Jewish Cemetery

Holy Place

This is the location of the ancient cemetery of the holy community of "Dubossar" in which were buried over hundreds of years our Jewish brothers inhabitants of the district

May Their Souls Be Bound Up in the Bundle of Life



Derech Tzadikim Jerusalem 5758 (1997/98) (translated from Hebrew by Nathen Gabriel)



Cemetery gates.



From one of the re-burial sites.

**The Holy Rabbi
Rabbi Menachem Mendel of Bar
Student of the Holy Ba'al Shem Tov
May His Merit Protect Us Amen!**

Monuments of the Righteous
Committee
Headed by Rabbi Yisra'el Me'ir Gabbay

Thank you very much to **Nathen Gabriel** who translated all Hebrew inscriptions.